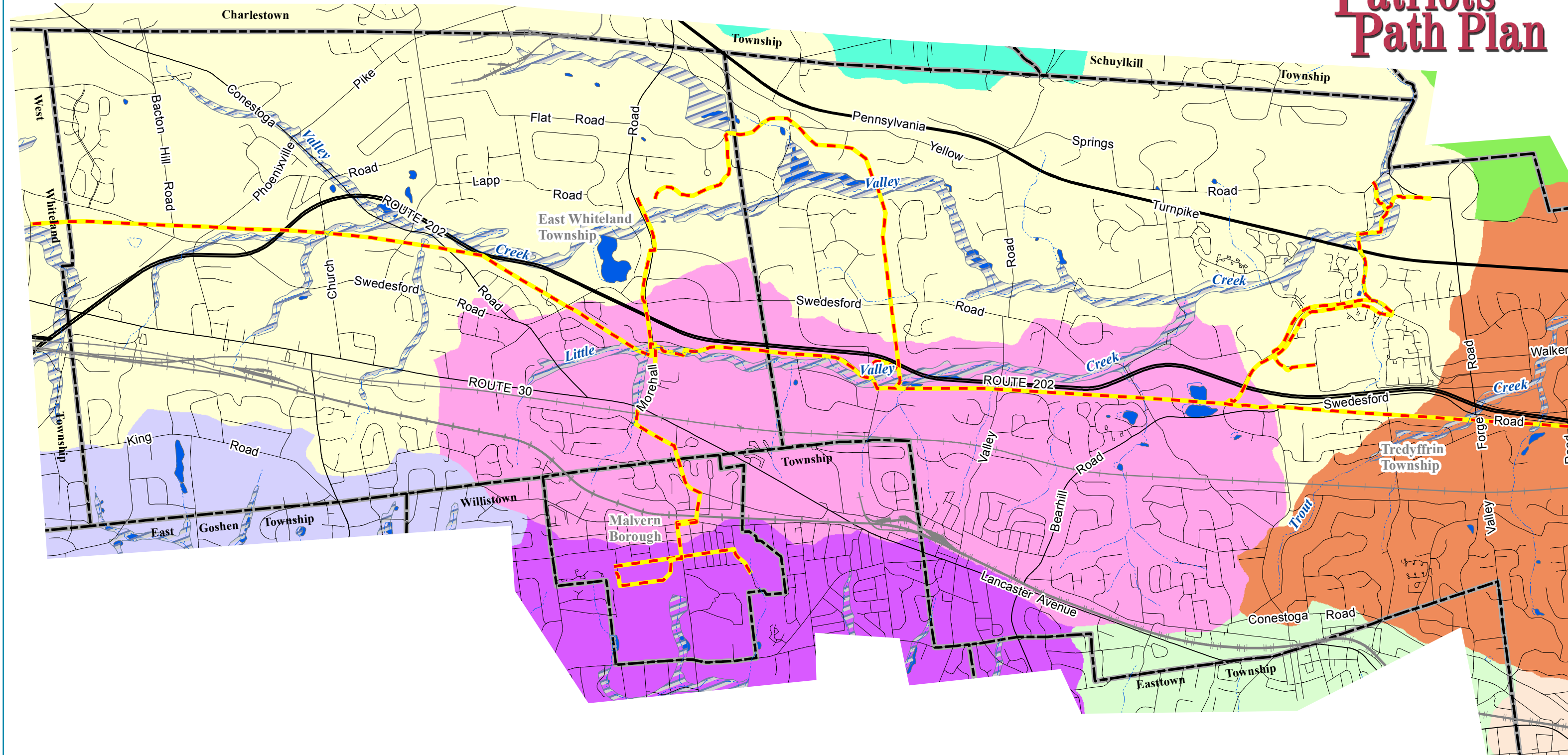









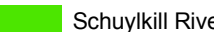





The Patriots Path Plan




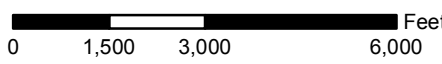
Treddyffrin Township
 East Whiteland Township,
 & Malvern Borough
 Chester County, Pennsylvania

URDC
 Urban Research & Development Corporation
 28 West Broad Street Bethlehem, Pennsylvania 18018 610-865-0701

 Proposed Patriots Path	Watersheds
 Streams	 Crum Creek
 100 Year Floodplains	 Darby Creek
 Wetlands	 Little Darby Creek
	 Little Valley Creek
	 Ridley Creek
	 Schuylkill River
	 Trout Creek
	 Valley Creek
	 Pickering Creek

Sources:
 Chester County GIS,
 PASDA and URDC.





Map 6

Water Features