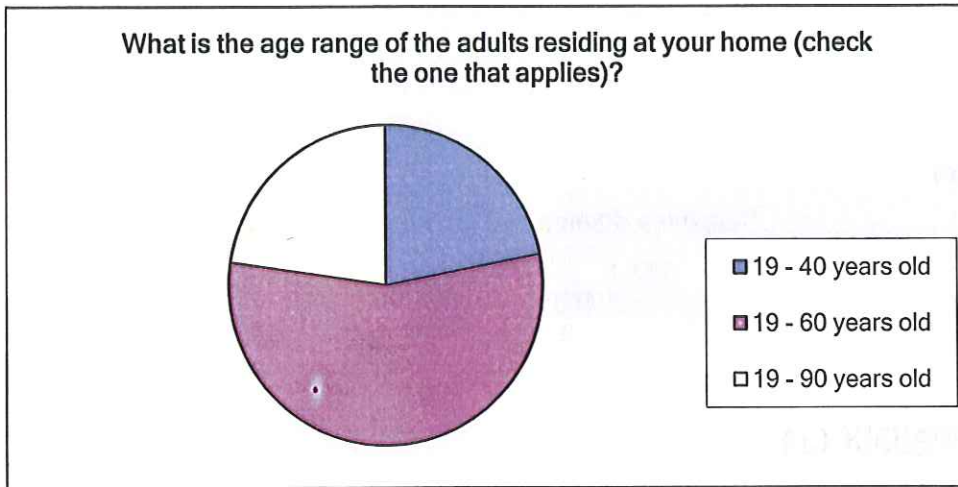


SURVEY RESULTS

QUESTION 1

What is the age range of the adults residing at your home (check the one that applies)?

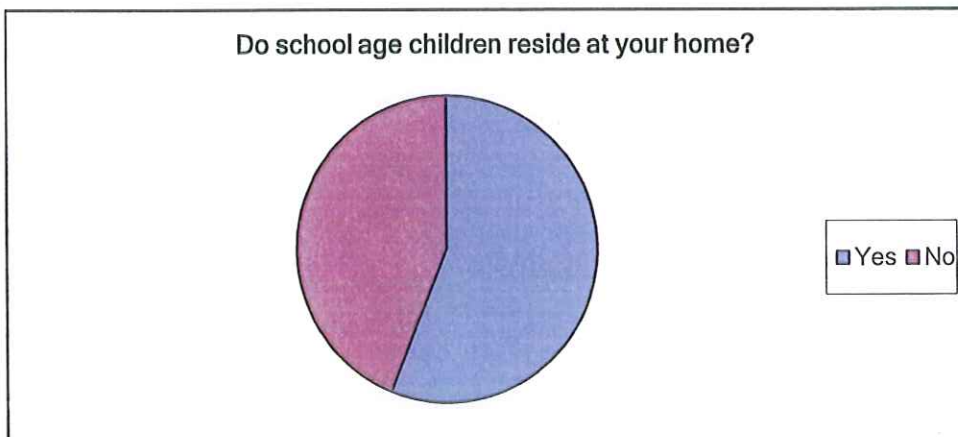
Answer Options	Response Percent	Response Count
19 - 40 years old	21.9%	230
19 - 60 years old	55.4%	582
19 - 90 years old	22.7%	239
<i>answered question</i>		1051
<i>skipped question</i>		10



QUESTION 2

Do school age children reside at your home?

Answer Options	Response Percent	Response Count
Yes	56.1%	585
No	43.9%	458
<i>answered question</i>		1043
<i>skipped question</i>		18



QUESTION 3

What street do you live on? (Required)

Answer Options	Response Count
	1061
<i>answered question</i>	1061
<i>skipped question</i>	0

SEE APPENDIX Q3

QUESTION 4

What is your zip code? (Required)

Answer Options	Response Count
	1061
<i>answered question</i>	1061
<i>skipped question</i>	0

SEE APPENDIX Q4

QUESTION 5

Contact Name and Telephone Number (optional):

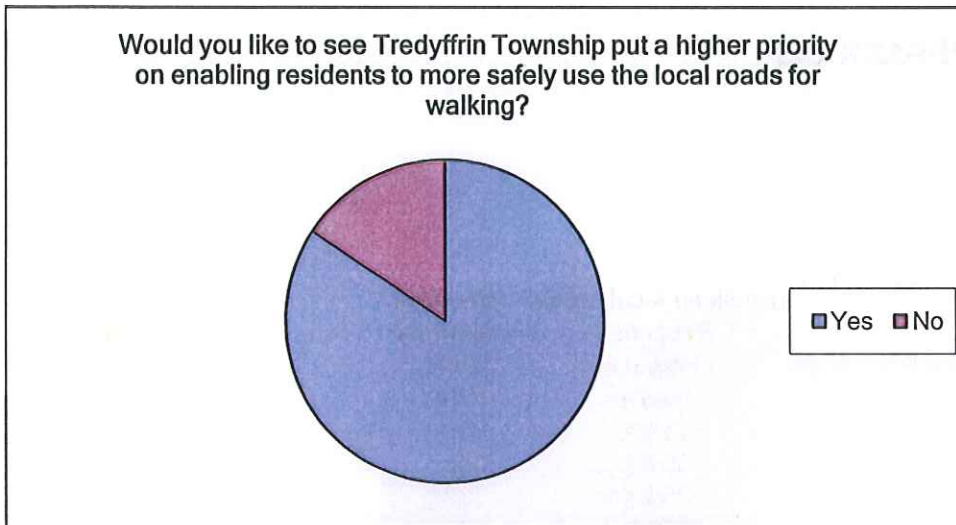
Answer Options	Response Count
	511
<i>answered question</i>	511
<i>skipped question</i>	550

SEE APPENDIX Q5

QUESTION 6

Would you like to see Tredyffrin Township put a higher priority on enabling

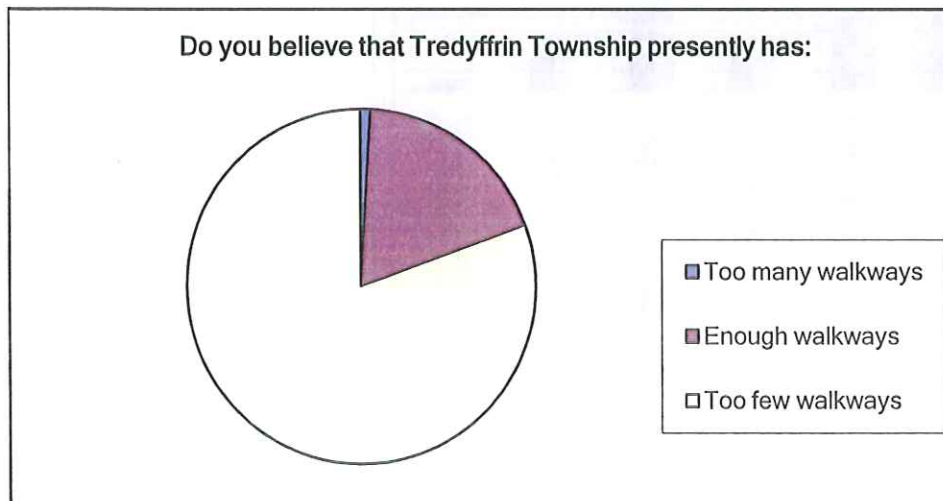
Answer Options	Response Percent	Response Count
Yes	84.4%	733
No	15.6%	135
<i>answered question</i>		868
<i>skipped question</i>		193



QUESTION 7

Do you believe that Tredyffrin Township presently has:

Answer Options	Response Percent	Response Count
Too many walkways	0.9%	8
Enough walkways	18.5%	163
Too few walkways	80.6%	711
<i>answered question</i>		882
<i>skipped question</i>		179



QUESTION 8

How many people in your household use local roads for walking

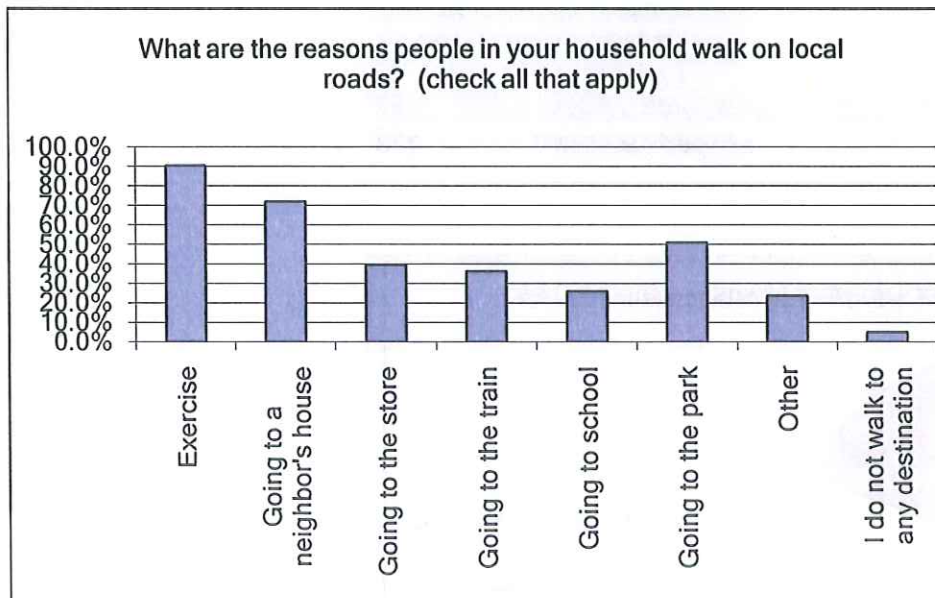
Answer Options	Response Count
	893
<i>answered question</i>	893
<i>skipped question</i>	168

SEE APPENDIX Q8

QUESTION 9

What are the reasons people in your household walk on local roads? (check all

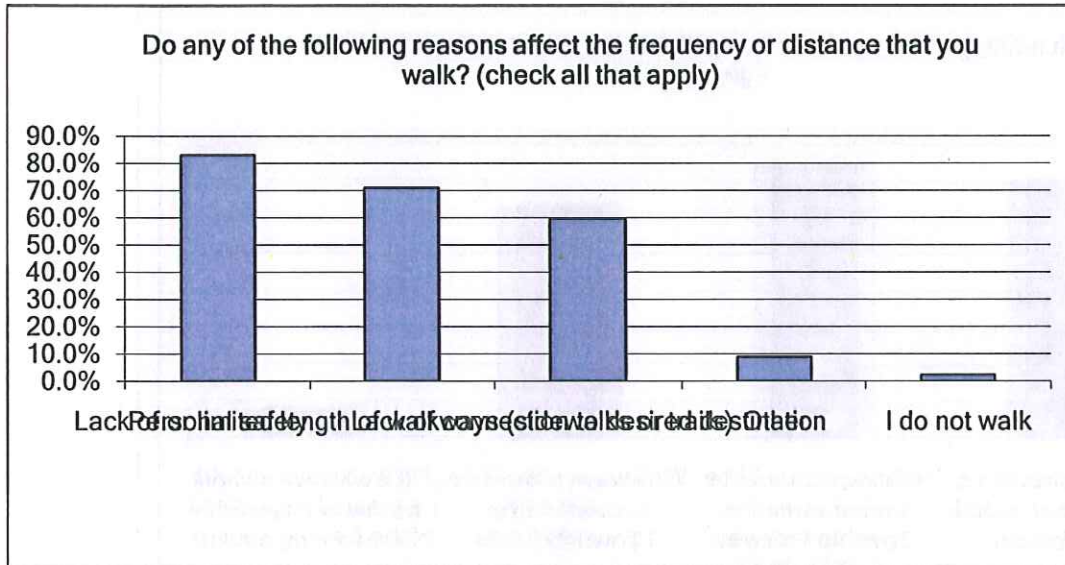
Answer Options	Response Percent	Response Count
Exercise	90.3%	829
Going to a neighbor's house	71.8%	659
Going to the store	39.5%	363
Going to the train	36.2%	332
Going to school	25.8%	237
Going to the park	50.9%	467
Other	23.5%	216
I do not walk to any destination	4.9%	45
	<i>answered question</i>	918
	<i>skipped question</i>	143



QUESTION 10

Do any of the following reasons affect the frequency or distance that you walk?

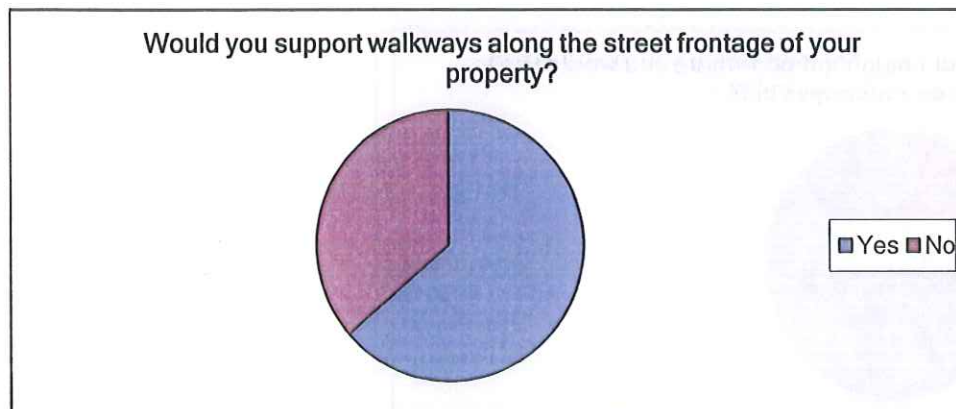
Answer Options	Response Percent	Response Count
Personal safety	82.9%	671
Lack of or limited length of walkways (sidewalks)	71.0%	574
Lack of connection to desired destination	59.6%	482
Other	8.8%	71
I do not walk	2.2%	18
<i>answered question</i>		809
<i>skipped question</i>		252



QUESTION 11

Would you support walkways along the street frontage of your property?

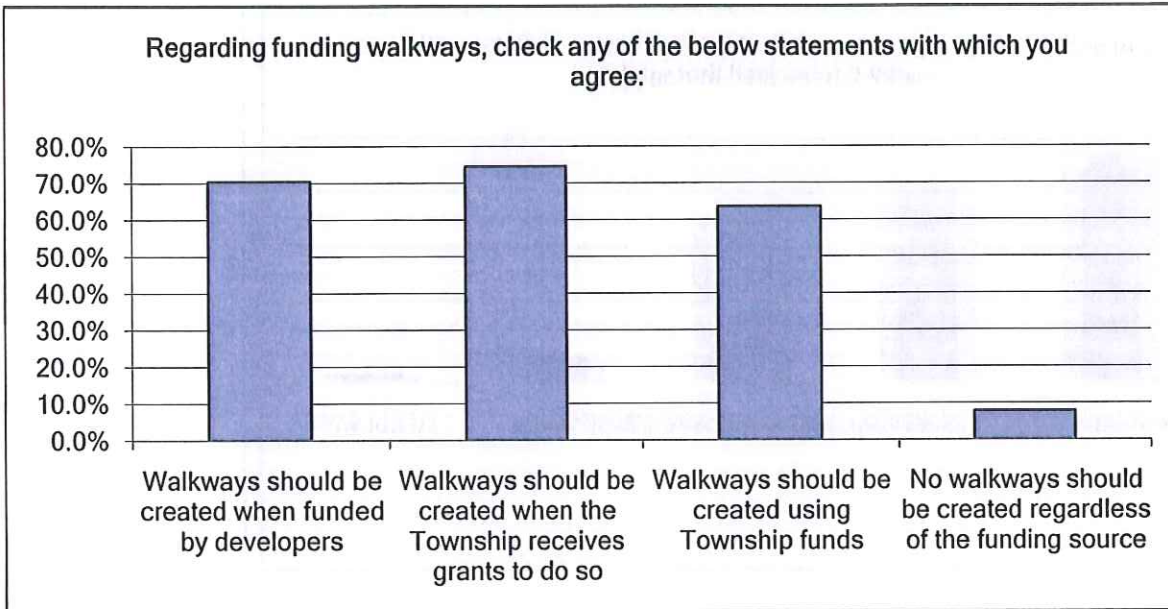
Answer Options	Response Percent	Response Count
Yes	63.6%	574
No	36.4%	328
<i>answered question</i>		902
<i>skipped question</i>		159



QUESTION 12

Regarding funding walkways, check any of the below statements with which you

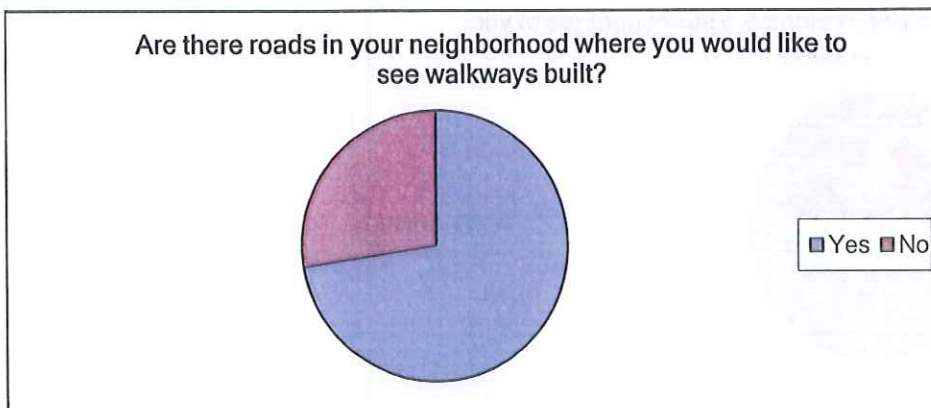
Answer Options	Response Percent	Response Count
Walkways should be created when funded by	70.4%	629
Walkways should be created when the Township	74.5%	666
Walkways should be created using Township	63.6%	569
No walkways should be created regardless of	7.8%	70
<i>answered question</i>		894
<i>skipped question</i>		167



QUESTION 13

Are there roads in your neighborhood where you would like to see walkways

Answer Options	Response Percent	Response Count
Yes	72.5%	653
No	27.5%	248
<i>answered question</i>		901
<i>skipped question</i>		160



QUESTION 14

Please list any destinations near your neighborhood to which you

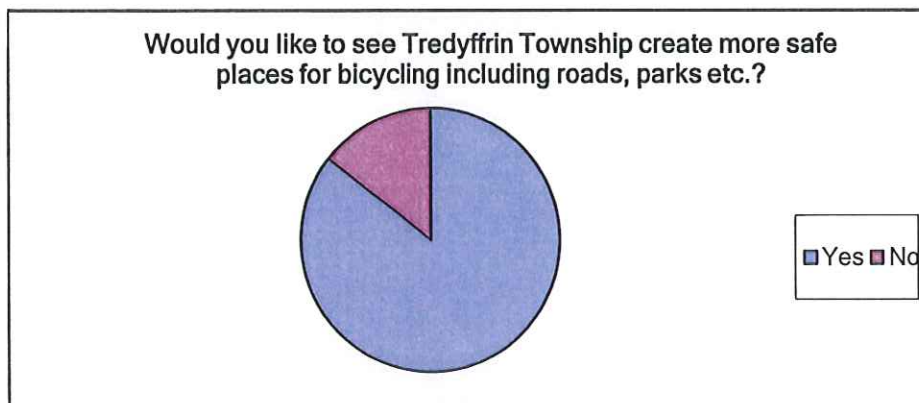
Answer Options	Response Count
	686
<i>answered question</i>	686
<i>skipped question</i>	375

SEE APPENDIX Q14

QUESTION 15

Would you like to see Tredyffrin Township create more safe places for bicycling

Answer Options	Response Percent	Response Count
Yes	85.6%	715
No	14.4%	120
	<i>answered question</i>	835
	<i>skipped question</i>	226



QUESTION 16

Should on-road bike lanes be added to certain roadways within Tredyffrin?

Answer Options	Response Percent	Response Count
Yes	76.8%	635
No	23.2%	192
	<i>answered question</i>	827
	<i>skipped question</i>	234



QUESTION 17

What roadways would be most appropriate for on-road bike

Answer Options	Response Count
	586
<i>answered question</i>	586
<i>skipped question</i>	475


SEE APPENDIX Q17

QUESTION 18

WALKWAYS - Please rank your opinion of the importance of these segments from 0 (Not Important) - 3 (Very Important) or N/A for

Answer Options	0	1	2	3	N/A	Rating Average	Response Count
1. Chesterbrook Blvd, ALL	95	58	109	258	113	2.02	633
2. Walker Road, Old Eagle School to West	81	58	102	223	153	2.01	617
3. Old Eagle School Road, Walker to	88	65	90	167	201	1.82	611
4. Russell Road, ALL	92	46	81	133	256	1.72	608
5. Valley Forge Rd, Walker Rd (School) to	61	40	88	321	119	2.31	629
6. Anthony Wayne Dr., Valley Forge to Walker	90	64	95	212	160	1.93	621
7. Irish Road, Greene to Bodine (via	73	45	84	180	219	1.97	601
8. Bodine, crabby Creek Park to Russell	87	65	72	78	278	1.47	580
9. S. Valley Rd.: connect existing sidewalk to	87	54	96	122	238	1.70	597
10. Swedesford Rd., Old Eagle School to	102	70	109	175	152	1.78	608
11. Swedesford Rd., Valley Forge to Old Eagle	92	58	109	212	138	1.94	609
12. Cassatt, freight line to Rt 252	90	58	93	165	194	1.82	600
13. Upper Gulph Rd., Valley Forge Rd. to Old	86	60	85	255	140	2.05	626
14. Old Lancaster at Westover Park	91	66	71	75	282	1.43	585
15. N. Valley Rd., Chester Valley Trail to	84	64	63	165	220	1.82	596
16. Cedar Hollow Rd., Chester Valley Trail to	82	65	71	121	248	1.68	587
17. Upper Gulph Rd., Old Eagle School to	90	61	76	242	151	2.00	620
18. Upper Gulph Rd., Radnor Rd. to King of	98	73	81	207	151	1.86	610
19. North Wayne Ave., Upper Gulph to the	93	61	87	219	153	1.94	613
						<i>answered question</i>	689
						<i>skipped question</i>	372

WALKWAYS - Please rank your opinion of the importance of these segments from 0 (Not Important) - 3 (Very Important) or N/A for walkways. If you are not familiar with the location of the segment, please mark N/A.



QUESTION 19

BIKE LANES - Please rank your opinion of the importance of these segments from 0 (Not Important) - 3 (Very Important) or N/A for bike

Answer Options	0	1	2	3	N/A	Rating Average	Response Count
1. Chesterbrook Blvd, ALL	79	48	76	311	97	2.20	611
6. Anthony Wayne Dr., Valley Forge to Walker	97	58	81	192	149	1.86	577
11. Swedesford Rd., Valley Forge to Old Eagle	82	49	74	244	135	2.07	584
12. Cassatt, freight line to Rt 252	82	45	92	173	184	1.91	576
16. Cedar Hollow Rd., Chester Valley Trail to	81	51	78	142	219	1.80	571
17. Upper Gulph Rd., Old Eagle School to	90	50	80	236	142	2.01	598
18. Upper Gulph Rd., Radnor Rd. to King of	89	56	83	224	139	1.98	591
20. Valley Forge Rd., School to Valley Forge	70	41	72	325	94	2.28	602
21. Valley Forge Rd., Gateway to Rail line	66	38	85	285	114	2.24	588
22. Route 252, Central Ave. to Cassatt	76	60	83	212	153	2.00	584
23. Bradford Road	90	48	65	79	279	1.47	561
24. Howells Rd., Yellow Springs to the	90	48	63	100	260	1.57	561
					<i>answered question</i>		657
					<i>skipped question</i>		404

BIKE LANES - Please rank your opinion of the importance of these segments from 0 (Not Important) - 3 (Very Important) or N/A for bike lanes. If you are not familiar with the location of the segment, please mark N/A.

