



NOAA's National Weather Service Philadelphia/Mt. Holly NJ



Issued: Tuesday, February 9, 2016 – 5 AM

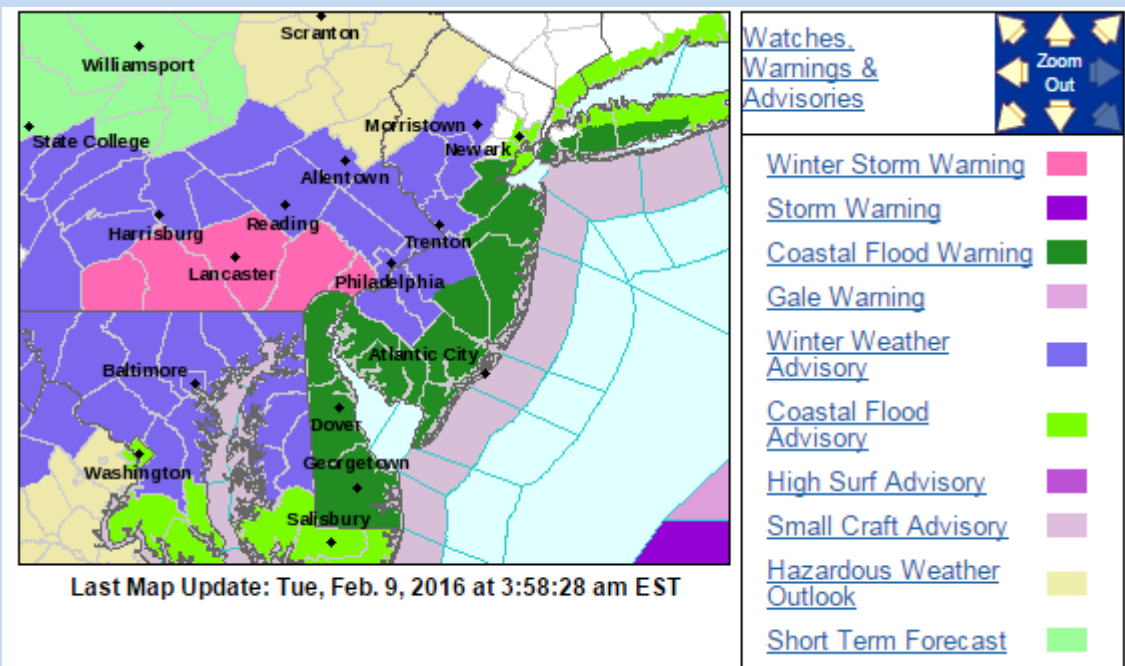
Next Briefing: None is planned. Please refer to our warning and advisory products.

Snow and Coastal Flooding through this evening

Hazards and Impacts:

Coastal Flooding: With the persistent onshore flow, and a new moon yesterday, coastal flooding is expected at high tide today. Moderate coastal flooding is likely for coastal areas of New Jersey and Delaware with locally major flooding possible this morning. Moderate flooding is also expected on Delaware Bay up as far as New Castle and Salem County. Minor flooding is anticipated for the tidal Delaware River and its tributaries. Minor flooding is also expected on northeastern portions of the Chesapeake bay for both the morning and evening high tide cycles. A Coastal flood warning is therefore in effect for the New Jersey and Delaware ocean and bay coastlines. A coastal flood advisory has been issued for counties along Chesapeake bay.

Snow through this evening: Several inches of snow accumulation are expected today through this evening. The forecasted snow totals have decreased some since yesterday afternoon. A winter storm warning remains in effect for Delaware and Chester Counties in Pennsylvania. A winter weather advisory is in effect for the remainder of the region outside of the Poconos and Northwest New Jersey.



Building a Weather Ready Nation @ www.weather.gov/phi



NWSMountHolly



@NWS_MountHolly



NOAA's National Weather Service Philadelphia/Mt. Holly NJ



Issued: Tuesday, February 9, 2016 – 5 AM

Next Briefing: None is planned. Please refer to our warning and advisory products.

Expected Snowfall thru this evening

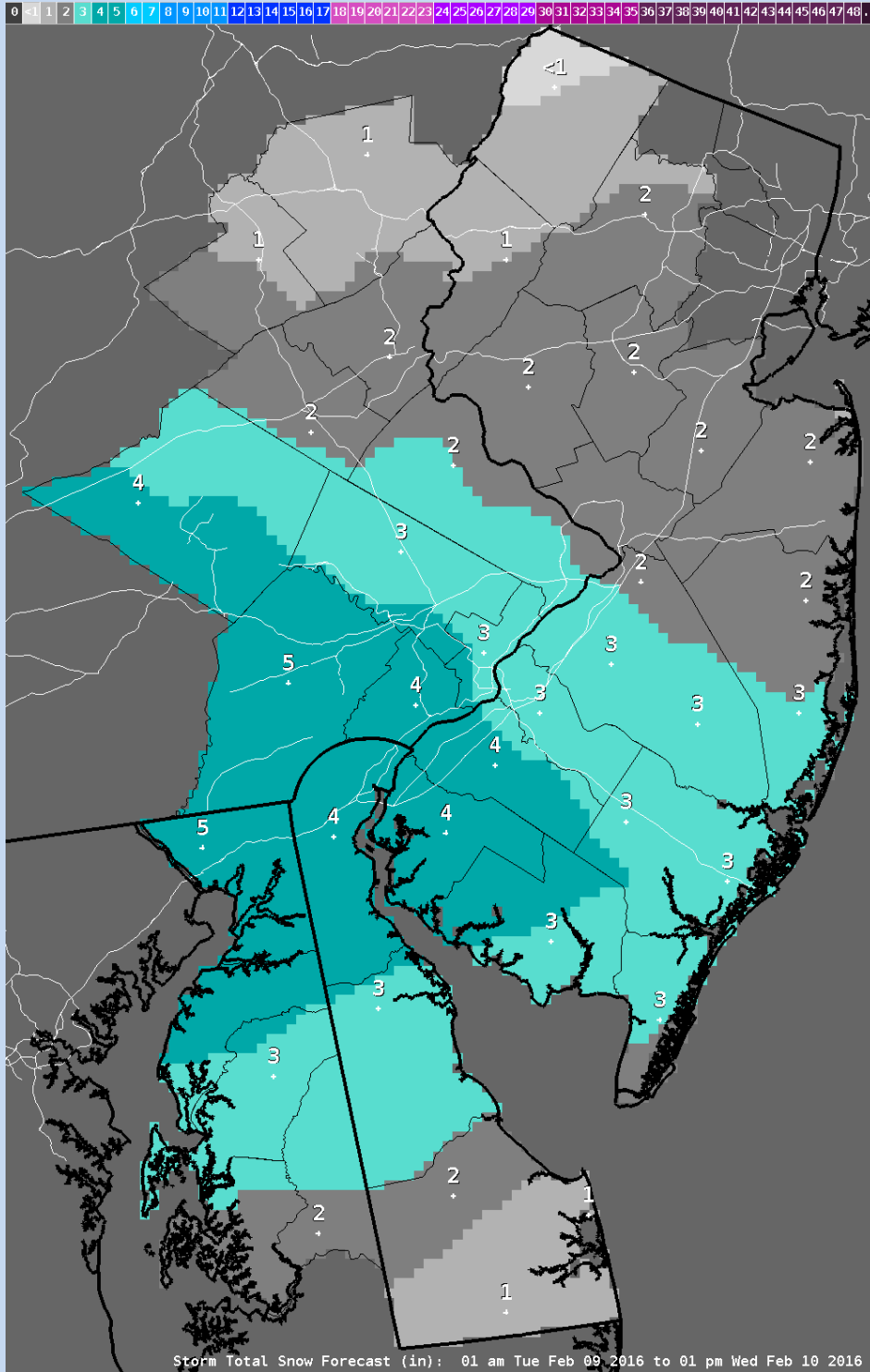


Image generated: 2:59 AM Tue Feb. 9, 2016
NWS Philadelphia/Mount Holly



Building a Weather Ready Nation @ www.weather.gov/phi



NWSMountHolly



@NWS_MountHolly



NOAA's National Weather Service Philadelphia/Mt. Holly NJ



Issued: Tuesday, February 9, 2016 – 5 AM

Next Briefing: None is planned. Please refer to our warning and advisory products.

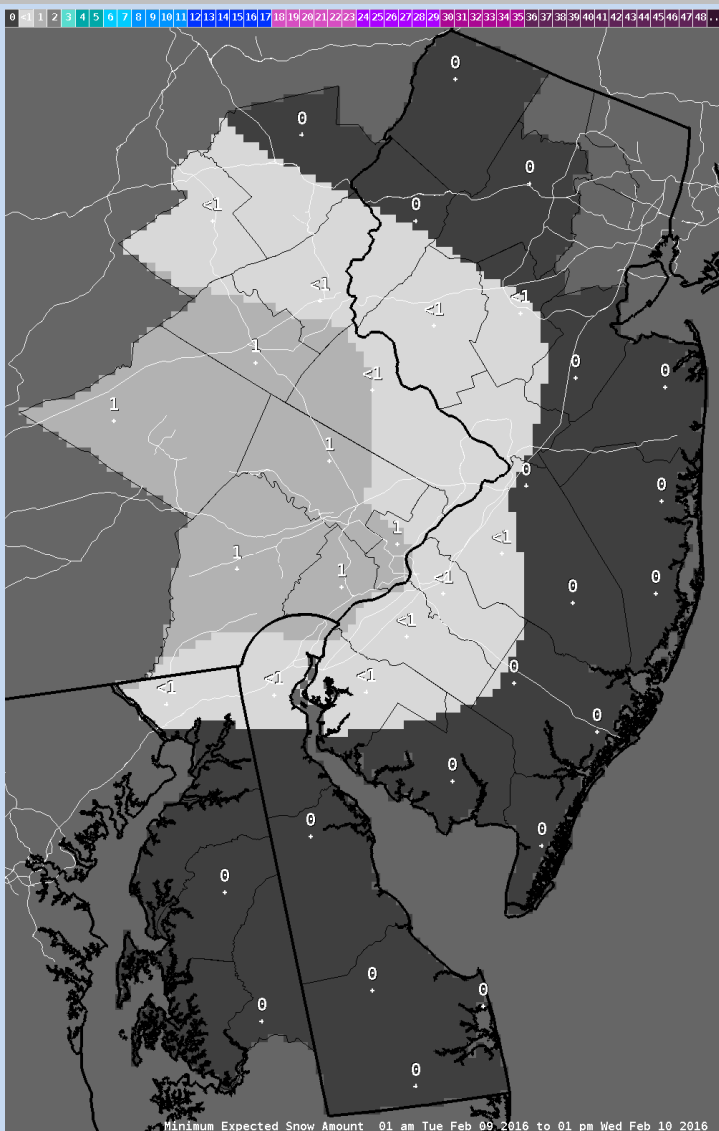


Image generated: 2:59 AM Tue Feb. 9, 2016
NWS Philadelphia/Mount Holly

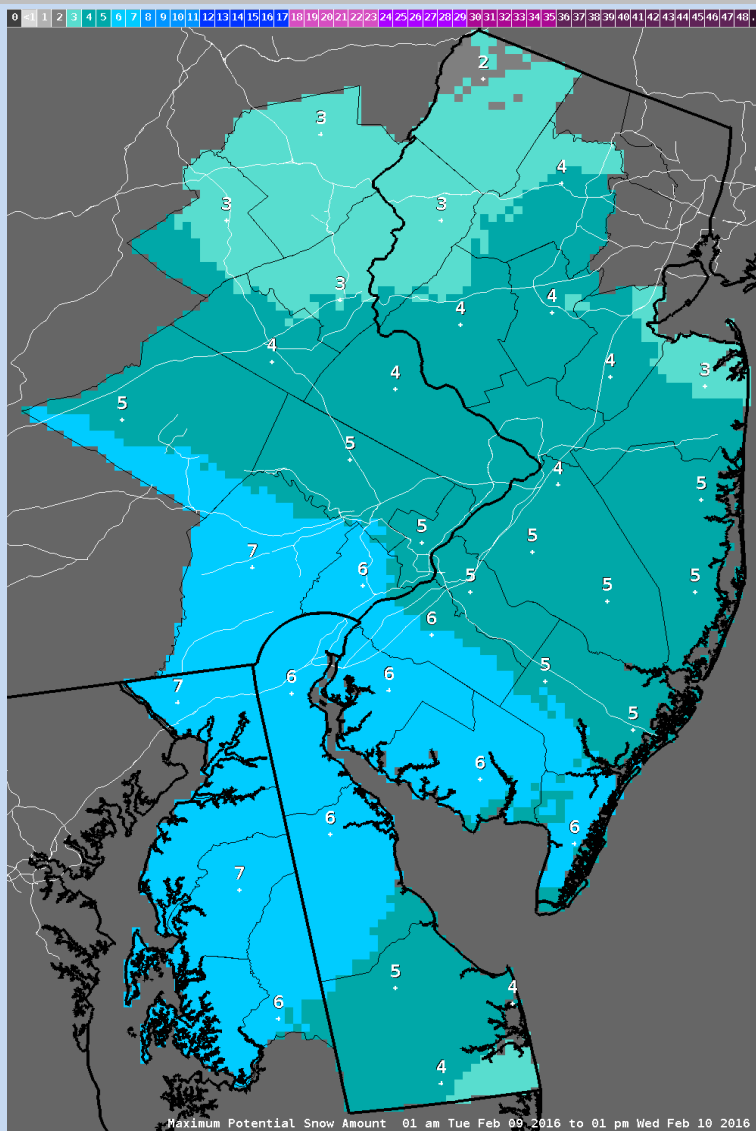


Image generated: 2:59 AM Tue Feb. 9, 2016
NWS Philadelphia/Mount Holly

Minimum Snow Forecast

Maximum Snow Forecast

These two maps provide reasonable estimates of possible minimum (left) and maximum (right) snowfall amounts from this event based on statistical analysis of model guidance. They are experimental and do **not** represent the official NWS forecast. Larger images are available at www.weather.gov/phi/winter

Building a Weather Ready Nation @ www.weather.gov/phi



NWSMountHolly



@NWS_MountHolly



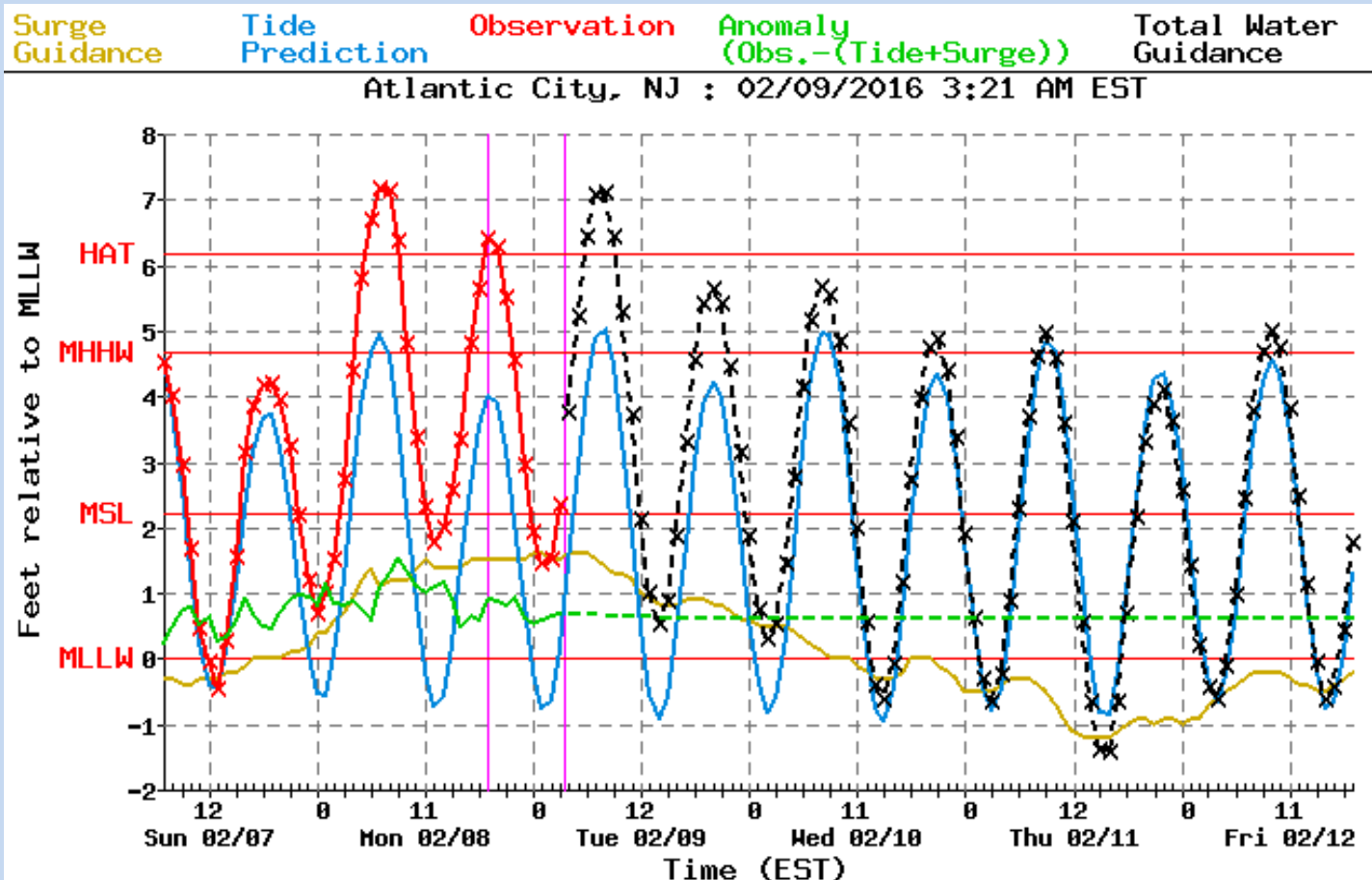
NOAA's National Weather Service Philadelphia/Mt. Holly NJ



Issued: Tuesday, February 9, 2016 – 5 AM

Next Briefing: None is planned. Please refer to our warning and advisory products.

Coastal Flooding



Atlantic City, NJ

Note: The above graph is a model forecast of tidal levels at Atlantic City, NJ and does **not** represent an official NWS forecast. This model forecast shows the potential for moderate coastal flooding at times of high tide through this morning. A similar situation is expected along the entire Delaware and New Jersey coast, as well as Delaware Bay. Successive high tides are expected to be less problematic.

For additional locations, or graphs related to a different datum please visit:

<http://www.nws.noaa.gov/mdl/etsurge/index.php?page=map®ion=ne>

Building a Weather Ready Nation @ www.weather.gov/phi



NWSMountHolly



@NWS_MountHolly



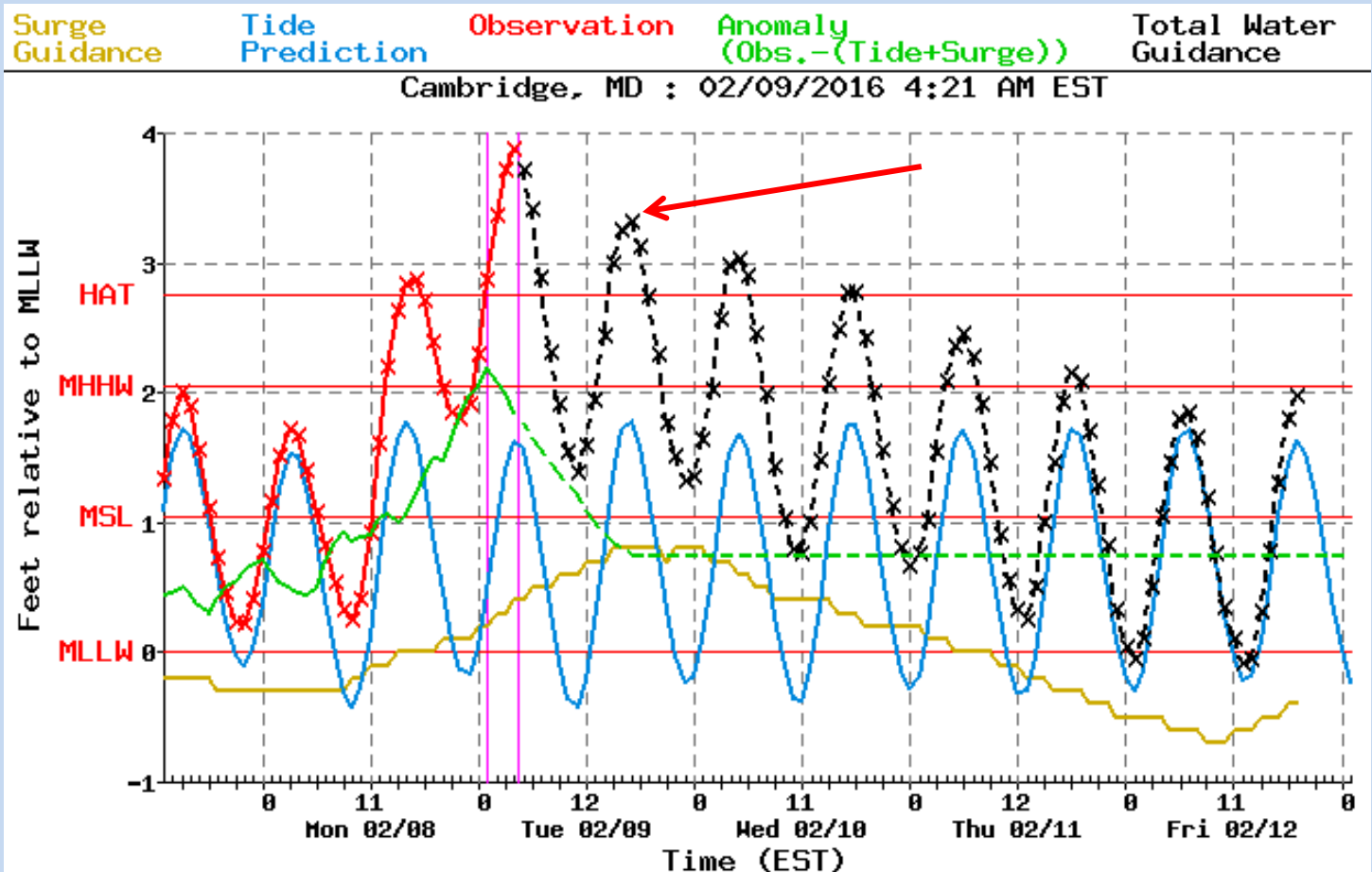
NOAA's National Weather Service Philadelphia/Mt. Holly NJ



Issued: Tuesday, February 9, 2016 – 5 AM

Next Briefing: None is planned. Please refer to our warning and advisory products.

Coastal Flooding



Cambridge, MD

Note: The above graph is a model forecast of tidal levels on the Chesapeake Bay at Cambridge, MD and does **not** represent an official NWS forecast. This model forecast shows the potential for minor flooding at the time of high tide this afternoon, with flooding less likely for successive high tides. For additional locations, or graphs related to a different datum please visit:

<http://www.nws.noaa.gov/mdl/etsurge/index.php?page=map®ion=ne>

Building a Weather Ready Nation @ www.weather.gov/phi



NWSMountHolly



@NWS_MountHolly



NOAA's National Weather Service Philadelphia/Mt. Holly NJ



Issued: Tuesday, February 9, 2016 – 5 AM

Next Briefing: None is planned. Please refer to our warning and advisory products.

- For the latest information, visit our website at:
 - www.weather.gov/phi
 - **To obtain hydrologic forecasts, click on the Rivers and Lakes icon on our homepage, then on the River Forecasts tab.**
 - Or visit: <http://water.weather.gov/ahps/>
- Our latest briefing package is available from our website at: http://www.weather.gov/media/phi/current_briefing.pdf
- If you wish to be notified when a briefing package is issued, you can follow us on social media where we post the notice.
- You can 'friend' us on Facebook at: US National Weather Service Philadelphia/Mount Holly
- You can follow us on Twitter @NWS_MountHolly
- If you have any questions, please contact us.
- Gary.Szatkowski@noaa.gov
 - Office 609-261-6602 x222
- Joseph.Miketta@noaa.gov
 - Office 609-261-6602 x223

Building a Weather Ready Nation @ www.weather.gov/phi



NWSMountHolly



@NWS_MountHolly