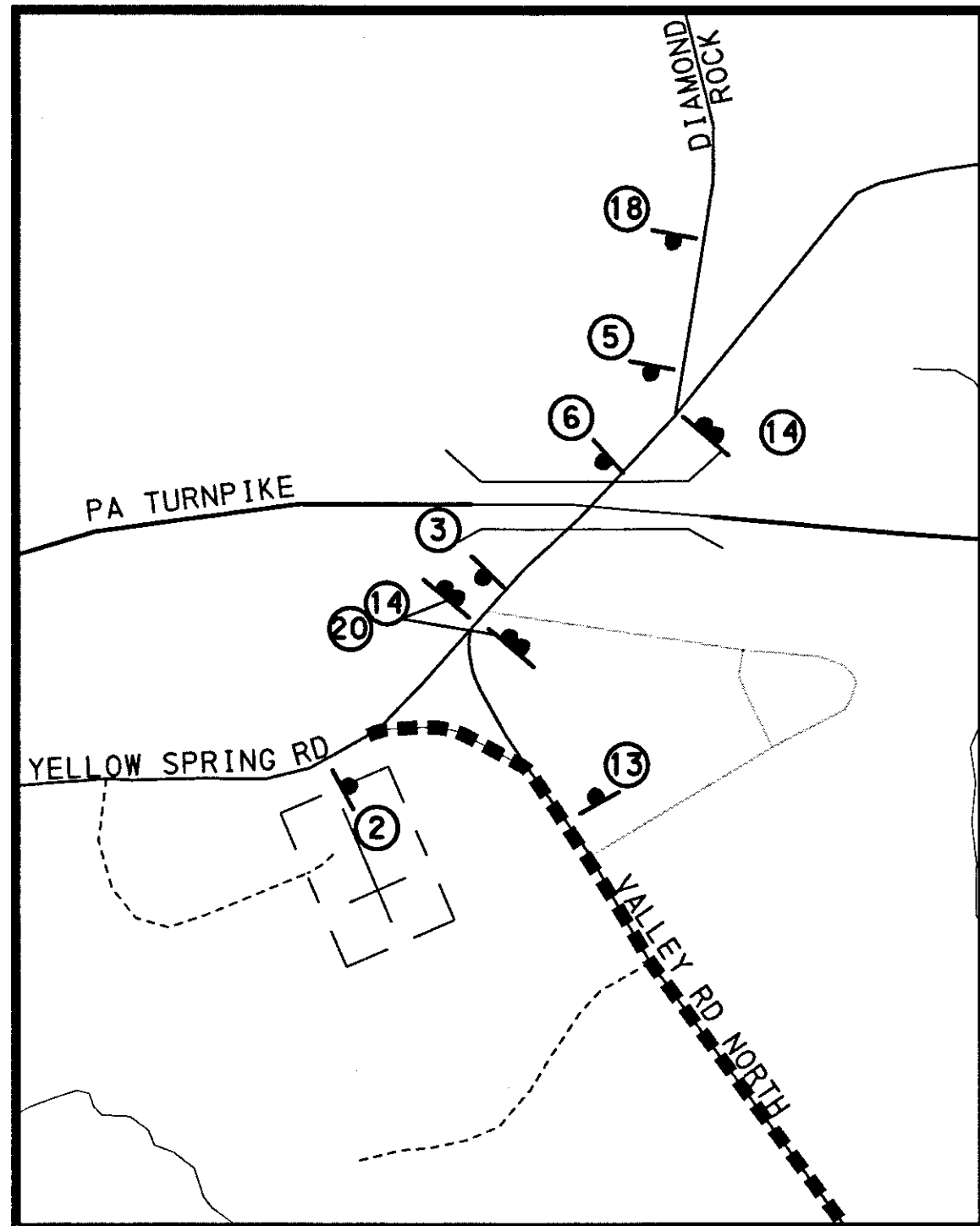
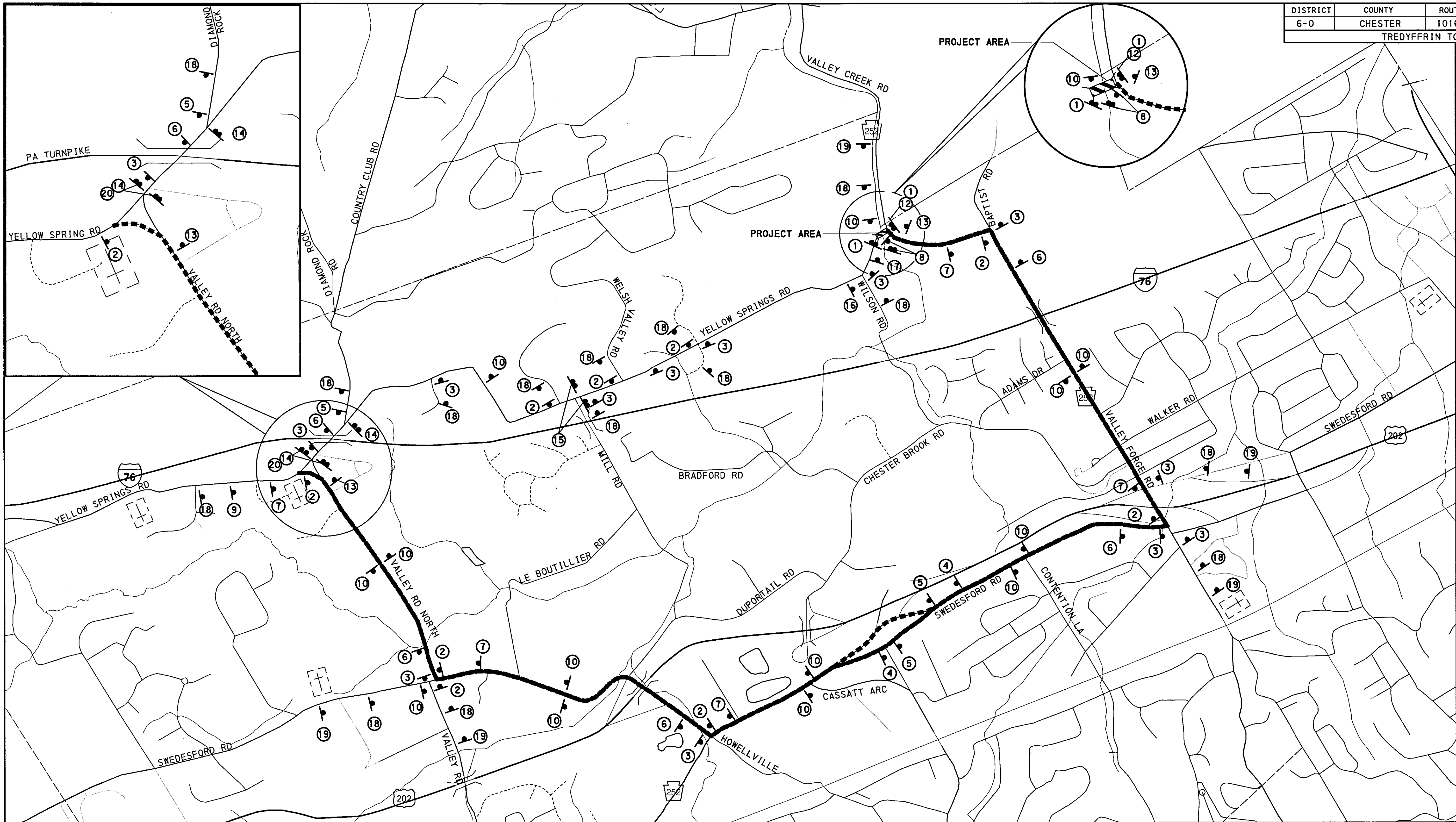


DISTRICT	COUNTY	ROUTE	SECTION	SHEET
6-0	CHESTER	1016	KCB	1 OF 2
TREDYFFRIN TOWNSHIP				




LEGEND

- PROJECT AREA
- DETOUR ROUTE

TRAFFIC CONTROL PLAN

S.R. 1016 YELLOW SPRINGS ROAD
NOT TO SCALE

SIGN SPACING SHOULD BE IN ACCORDANCE
WITH PUB 213, PATA 216



RECOMMENDED 2/5/15
Ashwin B. Patel
DISTRICT TRAFFIC ENGINEER

TRAFFIC CONTROL PLAN

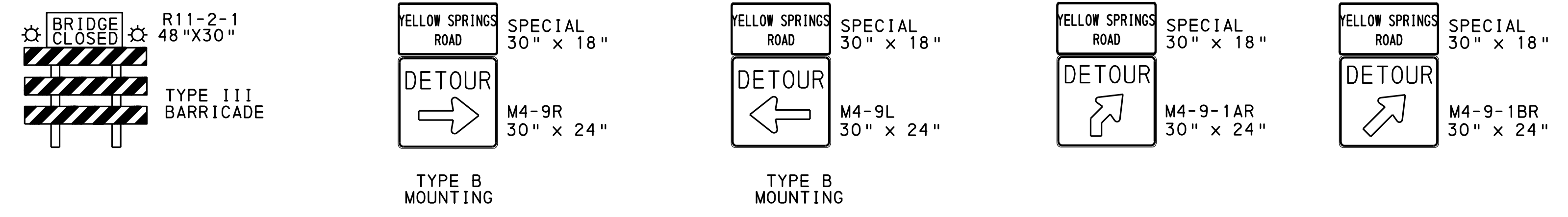
OPERATOR: \\bd2v\laddm\15-1016-0100-0923\l\microstation\Traffic\06N\SR1016 Traffic Plan.dgn

D-3012 CADD (02-90) REVISED (10-04)

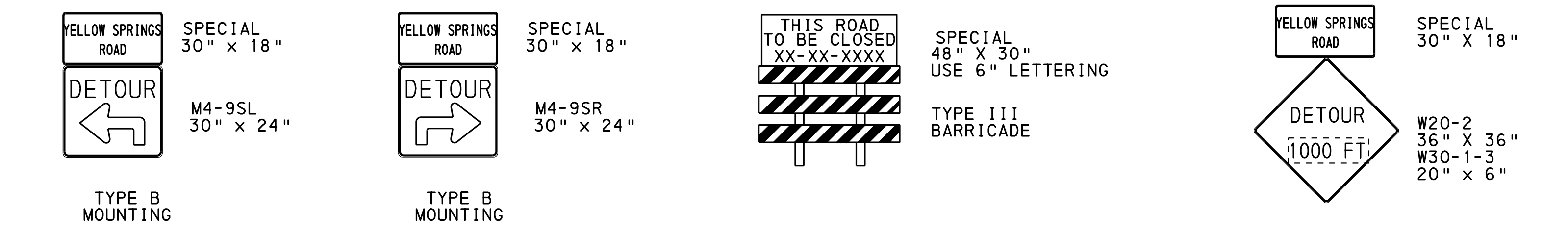
PLOTTED: 05-FEB-2015 12:39

PLOTTED: 05-FEB-2015 11:36
 D-9012 CADD (02-90) REVISED (10-04)

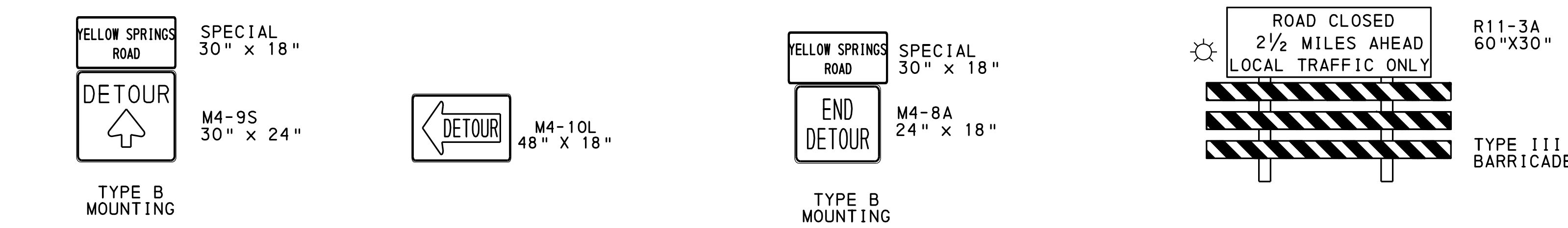
OPERATOR: F:\bd2\ladan\15-1016-0100-0923\microstat\on\Traffic\ic\plan.dgn
 FILE NAME: F:\bd2\ladan\15-1016-0100-0923\microstat\on\Traffic\ic\plan.dgn



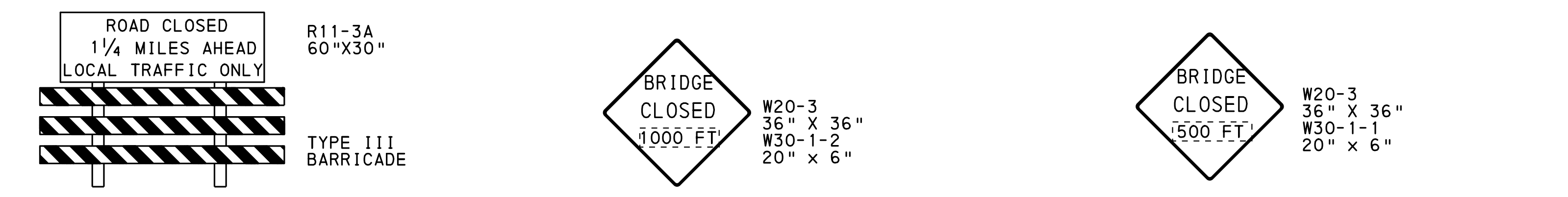
① ② ③ ④ ⑤



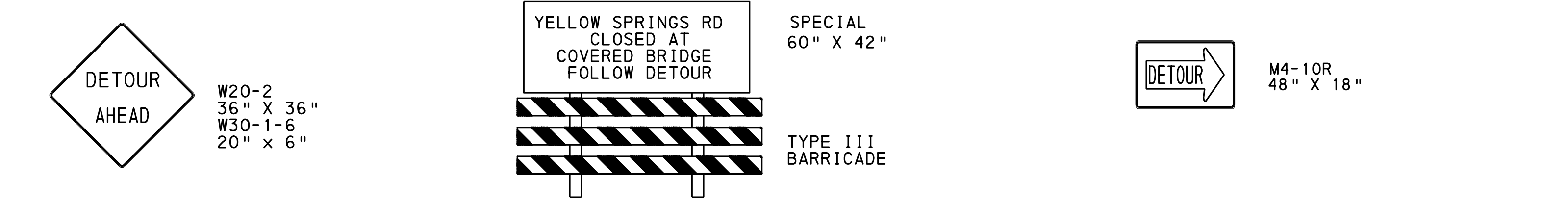
⑥ ⑦ ⑧ ⑨



⑩ ⑪ ⑫ ⑬ ⑭



⑮ ⑯ ⑰



⑱ ⑳

TABULATION OF TRAFFIC CONTROL SIGNS

SYMBOL	SERIES	SIZE	DESCRIPTION	QTY.	AREA SF
⑬	M4-8A	24" X 18"	DETOUR MARKER	2	6
④	M4-9-1AR	30" X 24"	DETOUR MARKER	2	10
⑤	M4-9-1BL	30" X 24"	DETOUR MARKER	3	15
③	M4-9L	30" X 24"	DETOUR MARKER	11	55
②	M4-9R	30" X 24"	DETOUR MARKER	9	45
⑩	M4-9S	30" X 24"	DETOUR MARKER	13	65
⑥	M4-9SL	30" X 24"	DETOUR MARKER	5	25
⑦	M4-9SR	30" X 24"	DETOUR MARKER	5	25
⑫	M4-10L	48" X 18"	DETOUR MARKER	1	6
⑳	M4-10R	48" X 18"	DETOUR MARKER	2	12
①	RC11-2-1	48" X 30"	BRIDGE CLOSED	2	20
⑭	RC11-3A	60" X 30"	2 1/2" ROAD CLOSED	2	25
⑮	RC11-3A	60" X 30"	1 1/4" ROAD CLOSED	2	25
⑱	W20-2	36" X 36"	ROAD CLOSED	15	135
⑰	W20-3	36" X 36"	BRIDGE CLOSED	1	9
⑱	W20-3	36" X 36"	DETOUR AHEAD	2	18
⑰	W30-1-1	20" X 6"	BRIDGE CLOSED 500 FT	1	.83
⑱	W30-1-2	20" X 6"	BRIDGE CLOSED 1000 FT	1	.83
⑨	W30-1-3	20" X 6"	DETOUR 1000 FT	1	.83
⑱	W30-1-6	20" X 6"	DETOUR AHEAD	14	11.62
②③④⑤⑥⑦⑨⑩⑬	SPECIAL	30" X 18"	YELLOW SPRINGS ROAD	51	191.25
	SPECIAL*	48" X 36"	THIS ROAD TO BE CLOSED XX-XX-XXX	2	24
	SPECIAL	60" X 42"	YELLOW SPRING RD CLOSED AT COVERED BRIDGE FOLLOW DETOUR	5	87.5

* ADVANCE NOTICE OF CONSTRUCTION SIGN TO BE PLACED 2 WEEKS PRIOR TO CLOSURE AND REMOVED ONCE DETOUR IS IMPLEMENTED.

